


Your Facilities Management Resource on the Internet



FMLINK™

FREE REGISTRATION
WHAT'S NEW
MEDIA PLANNER 
PRESS INFO
HELP


SEARCH**NEWS**

TopicSearch 
developments 
products 
regs & gov't 
calendar
associations
contract awards

RESOURCES

special reports
organizations
magazines 
links
how to
best practices
sustainability 
benchmarking
training


SURVEYS

TopicSearch 
qotm
surveys
trends
cost indices

FM FORUM

idea exchange

MARKETPLACE

white papers
case studies
fm directory 
specials
msds sheets

JOB MART

jobs available
resumes

HOME PAGE

Your Facilities Management Resource on the Internet

FMLink Featured Sponsors:

OFFICE
FURNITURE

Teknion



2007 EDITIONS – Now Available!

2007
Guide to Occupational
Exposure Values

- TLVs® and BEIs®
- Guide to Occupational Exposure Values

FACILITIES MANAGEMENT NEWS

SEARCH NEWS:
over 8,000 FM articles

SEARCH**BLUERIDGE intros improved CAD land development software**

December 26, 2007—BLUERIDGE Analytics, Inc. has unveiled its latest release of CAD land development software, SITEOPS Single Pad 2.0. The new version strengthens customization and collaboration features, enabling customers to seamlessly integrate SITEOPS revolutionary optimization technology into their existing site design process, says the company.

New features include new project assignment features enabling collaboration between engineers, project managers, clients, and contractors; and enhanced security controls allowing large institutions to implement organizational security policies and roles.

Advertisement

HIRSCH™
ELECTRONICS

Award-winning Access Control
& Security Mgmt Solutions

Click to www.WeSecureBuildings.com

[Click for more information](#)

Land developers, retailers, and civil engineers use SITEOPS web-based site planning software to perform site assessments in less than 24 hours for all types of single pad properties -- including retail, distribution, industrial, and office sites.

SITEOPS Multi Pad 1.0 will be available in April 2008 and will include support for properties with multiple building footprints such as shopping centers and office parks, further expanding the market for SITEOPS land development optimization software.

SITEOPS is "CAD with a Brain"—Web-based software that reduces time and cost in the land development process. Real estate developers, retailers, civil engineers, and land planners use SITEOPS to perform real-time feasibility simulations and optimize site designs. SITEOPS land development software optimizes grading, layout, and storm water plans. For more information, see the [Web site](#).

Products and Services
Software

- [Siemens Building Technologies provides comprehensive compliance strategy](#)
- [BLUERIDGE intros improved CAD land development software](#)
- [Wonderware Equipment Operations Module reduces maintenance, admin costs](#)
- [IBM Active Energy Manager provides view of data center energy usage](#)
- [Avineon unveils Avineonics software for emergency preparedness](#)
- [New IBM software, hardware increase data center energy efficiency](#)
- [New TRIRIGA IWMS product ties corporate strategy to FM](#)
- [ARCHIBUS's Web-based room reservations system avoids double booking](#)
- [MACTEC releases new asset management/investment analysis system](#)
- [Manuvis initiates disaster recovery assurance software service at no additional cost](#)
- [Echelon simplifies energy conservation with new i.LON SmartServer](#)
- [Serco and Graphic Systems introduce condition assessment tool](#)
- [AgilQuest's new OnBoard Go speeds access to workspaces](#)
- [Manhattan CenterStone helps reduce carbon footprint via Web-based dashboard](#)
- [Mainstream Software intros Mobile Tech 2.1.6 for field service technology](#)

- [PropertyTrak releases Web-based FM tool](#)
- [FM:Systems' enhancements include move workflow improvements and AutoCAD 2008 support](#)



© 1996-2008 FMLink Group, LLC 301.365.1600

<mailto:info@fmlink.com>

[Privacy Policy](#)

[About FMLink](#)